

Total Number of IDP 352

Total Number of Households 56

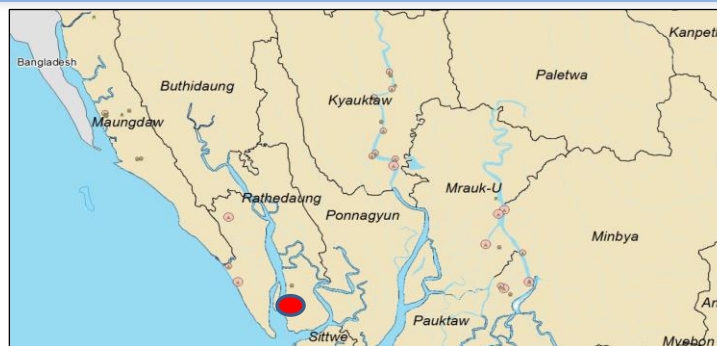
Geographic Data

GPS Coordinates

State / Region : Rakhine
 Township : Rathedaung
 Vil. Tract / Town : Nyaung Pin Gyi
 Village/Ward : Nyaung Pin Gyi (Ku)

Latitude : 20.34°
 Longitude : 92.79°

Available Services (in camp, outside the camp, no access) as of #N/A



The interagency camp profiling process is an on-going activity promoted, coordinated and delivered by the Shelter/NFI/CCCM Cluster. The information is collected from a number of sources and compiled into a series of a single camp profiles. This document represents single camp profile. The source of information are cluster focal points.



Access to Services and Sectoral Needs



Water & Sanitation as of 01-02-15

Water needs coverage (exclu: HH soln:) 94%
 Potential Water coverage (inclu: HWTS) 100%
 Est: water needs coverage at EoP 100%
 Latrine needs coverage 0%
 Est: latrine needs coverage at EoP 100%
 Bathing space coverage n/a
 Est: bathroom needs coverage at EoP n/a
 Hygiene kits coverage n/a
 Water facilities management n/a



Health for the period of January-15

Frequency of mobile clinic; # of day : 2
 Average working hours by mobile clinic 4
 # identified cases of diarrhoea 0
 # identified cases of resp. tract inf. 0
 # identified cases of malaria 0
 # pregnant women received 9
 # clients/family planning received 2
 # emergency reproductive health cases Data
 # trained community health workers Data
 # traditional birth attendants Data not
 # midwives and auxiliary midwives 1



Education as of 01-01-15

	#TLS	# Enrolled		# Teacher	
		Male	Female	Male	Female
ECCD	0	0	0	0	0
Primary	0	0	0	0	0
Post-Prim.	0	0	0	0	0
Total	0	0	0	0	0



Food (Monthly Household Ration)

Rice 50 kg Salt 0.8 kg
 Pulses 4.8 kg Dried fish 1.9 kg
 Oil 5 l.



Protection as of 01-01-15

Child protection case management NA
 Case management - adults NA
 Psychosocial support NA
 Child friendly spaces (CFS) NA
 Women and girls centre NA
 GBV related health services NA
 Community based protection group Yes
 Transferring protection skills NA
 Adolescent assets & life skills building NA
 Protection monitoring Yes
 Safety audits NA
 Family tracing NA



Shelter/NFI as of 01-01-15

Total number of built shelters 7
 Shelter Coverage 90%
 Household covered by temporary shelters 56
 Total number of Building Shelters 0

Available infrastructure:

Lasts NFI Distributions:

UNHCR 2014-09-16



CCCM as of 01-01-15

CCCM Type Focal Point
 CCCM Organization UNHCR
 Opening Date 0

Complaints mechanism in place

Gaps:

Livelihood:

Food : (last food distributions)



Nutrition as of 01-01-15

Therapeutic Care Program(OTP/SC) No
 Blanket Sup. Feeding Program(BSFP) No
 Targeted Sup. Feeding for MAM (TSFP) No
 Infant and Young Child Feeding support No
 Mental Health Care Practice(MHCP) No
 Micro-nutrient supplementation(MMN) No
 Ante Natal Care activity(ANC) No
 Mental Health Care Practice(MHCP) No
 Screening No

For more information, contact UNHCR Yangon Information Management Unit - ricouart@unhcr.org
 or the national CCCM cluster coordinator- benson@unhcr.org

Population dynamics

Repartition by Ethnicities (estimated)

Total Number of IDP

167

Total Number of Households

32

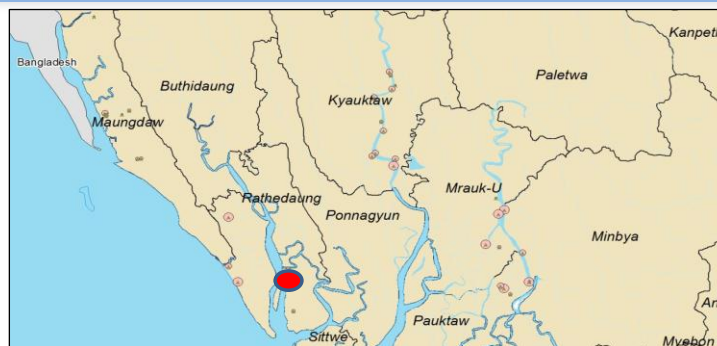
Geographic Data

GPS Coordinates

State / Region : Rakhine
 Township : Rathedaung
 Vil. Tract / Town : Ah Nauk Pyin
 Village/Ward : Ah Nauk Pyin

Latitude : 20.40°
 Longitude : 92.78°

Available Services (in camp, outside the camp, no access) as of #N/A



The interagency camp profiling process is an on-going activity promoted, coordinated and delivered by the Shelter/NFI/CCCM Cluster. The information is collected from a number of sources and compiled into a series of a single camp profiles. This document represents single camp profile. The source of information are cluster focal points.



Access to Services and Sectoral Needs



Water & Sanitation as of 01-02-15

Water needs coverage (exclu: HH soln:)	100%
Potential Water coverage (inclu: HWTS)	100%
Est: water needs coverage at EoP	100%
Latrine needs coverage	0%
Est: latrine needs coverage at EoP	100%
Bathing space coverage	n/a
Est: bathroom needs coverage at EoP	n/a
Hygiene kits coverage	n/a
Water facilities management	n/a



Health for the period of #N/A



Protection as of 01-01-15

Child protection case management	NA
Case management - adults	NA
Psychosocial support	NA
Child friendly spaces (CFS)	NA
Women and girls centre	NA
GBV related health services	NA
Community based protection group	Yes
Transferring protection skills	NA
Adolescent assets & life skills building	NA
Protection monitoring	Yes
Safety audits	NA
Family tracing	NA



Shelter/NFI as of 01-01-15

Total number of built shelters	4
Shelter Coverage	56%
Household covered by temporary shelters	32
Total number of Building Shelters	0

Available infrastructure:



CCCM as of 01-01-15

CCCM Type	Focal Point
CCCM Organization	UNHCR
Opening Date	0

Complaints mechanism in place

Gaps:

Livelihood:

Food : (last food distributions)

Population dynamics

Repartition by Ethnicities (estimated)



Education as of 01-01-15

	#TLS	# Enrolled		# Teacher	
		Male	Female	Male	Female
ECCD	0	0	0	0	0
Primary	0	0	0	0	0
Post-Prim.	0	0	0	0	0
Total	0	0	0	0	0



Food (Monthly Household Ration)

Rice	50 kg	Salt	0.8 kg
Pulses	4.8 kg	Dried fish	1.9 kg
Oil	5 l.		

Lasts NFI Distributions:

UNHCR 2014-09-17



Nutrition as of 01-01-15

Therapeutic Care Program(OTP/SC)	No
Blanket Sup. Feeding Program(BSFP)	No
Targeted Sup. Feeding for MAM (TSFP)	No
Infant and Young Child Feeding support	No
Mental Health Care Practice(MHCP)	No
Micro-nutrient supplementation(MMN)	No
Ante Natal Care activity(ANC)	No
Mental Health Care Practice(MHCP)	No
Screening	No

For more information, contact UNHCR Yangon Information Management Unit - ricouart@unhcr.org
 or the national CCCM cluster coordinator- benson@unhcr.org

Total Number of IDP

1,283

Total Number of Households

218

Geographic Data

GPS Coordinates

State / Region : Rakhine

Latitude : 20.41°

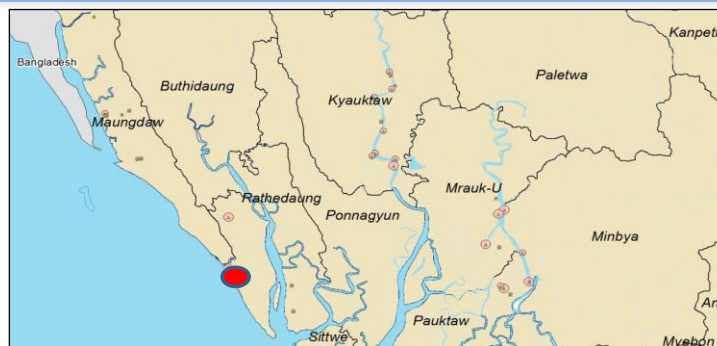
Township : Rathedaung

Longitude : 92.66°

Vil. Tract / Town : Koe Tan Kauk

Village/Ward : Chein Khar Li (Ku Lar)

Available Services (in camp, outside the camp, no access) as of #N/A



The interagency camp profiling process is an on-going activity promoted, coordinated and delivered by the Shelter/NFI/CCCM Cluster. The information is collected from a number of sources and compiled into a series of a single camp profiles. This document represents single camp profile. The source of information are cluster focal points.



Access to Services and Sectoral Needs



Water & Sanitation as of 01-02-15

Water needs coverage (exclu: HH soln:)	100%
Potential Water coverage (inclu: HWTS)	100%
Est: water needs coverage at EoP	100%
Latrine needs coverage	90%
Est: latrine needs coverage at EoP	95%
Bathing space coverage	0%
Est: bathroom needs coverage at EoP	0%
Hygiene kits coverage	94%
Water facilities management	Not yet set up



Health for the period of January-15

Frequency of mobile clinic; # of day :	20
Average working hours by mobile clinic	4
# identified cases of diarrhoea	0
# identified cases of resp. tract inf.	0
# identified cases of malaria	0
# pregnant women received	30
# clients/family planning received	36
# emergency reproductive health cases	Data
# trained community health workers	0
# traditional birth attendants	Data not
# midwives and auxiliary midwives	1



Education as of 01-01-15

	#TLS	# Enrolled		# Teacher	
		Male	Female	Male	Female
ECCD	3	45	60	0	1
Primary	3	422	226	4	1
Post-Prim.	1	80	14	3	0
Total	7	547	300	7	2



Food (Monthly Household Ration)

Rice	50 kg	Salt	0.8 kg
Pulses	4.8 kg	Dried fish	1.9 kg
Oil	5 l.		



Protection as of 01-01-15

Child protection case management	NA
Case management - adults	NA
Psychosocial support	NA
Child friendly spaces (CFS)	NA
Women and girls centre	NA
GBV related health services	NA
Community based protection group	Yes
Transferring protection skills	NA
Adolescent assets & life skills building	NA
Protection monitoring	Yes
Safety audits	NA
Family tracing	NA



Shelter/NFI as of 01-01-15

Total number of built shelters	24
Shelter Coverage	85%
Household covered by temporary shelters	192
Total number of Building Shelters	0

Available infrastructure:

Lasts NFI Distributions:

UNHCR 2015-01-21



CCCM as of 01-01-15

CCCM Type	Focal Point
CCCM Organization	UNHCR
Opening Date	0

Gaps:

Livelihood:

Food : (last food distributions)



Nutrition as of 01-01-15

Therapeutic Care Program(OTP/SC)	No
Blanket Sup. Feeding Program(BSFP)	Yes
Targeted Sup. Feeding for MAM (TSFP)	No
Infant and Young Child Feeding support	No
Mental Health Care Practice(MHCP)	No
Micro-nutrient supplementation(MMN)	No
Ante Natal Care activity(ANC)	No
Mental Health Care Practice(MHCP)	No
Screening	No

For more information, contact UNHCR Yangon Information Management Unit - ricouart@unhcr.org or the national CCCM cluster coordinator- benson@unhcr.org

Population dynamics

Repartition by Ethnicities (estimated)

Total Number of IDP

1,231

Total Number of Households

250

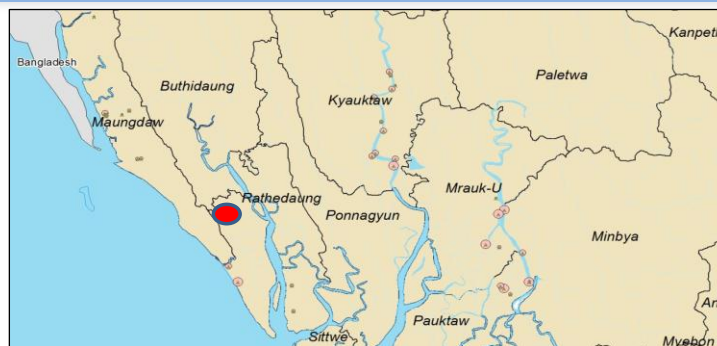
Geographic Data

GPS Coordinates

State / Region : Rakhine
 Township : Rathedaung
 Vil. Tract / Town : Chut Pyin
 Village/Ward : Chut Pyin

Latitude : 20.57°
 Longitude : 92.64°

Available Services (in camp, outside the camp, no access) as of #N/A



The interagency camp profiling process is an on-going activity promoted, coordinated and delivered by the Shelter/NFI/CCCM Cluster. The information is collected from a number of sources and compiled into a series of a single camp profiles. This document represents single camp profile. The source of information are cluster focal points.



Access to Services and Sectoral Needs



Water & Sanitation as of 01-02-15

Water needs coverage (exclu: HH soln:) 39%
 Potential Water coverage (inclu: HWTS) 75%
 Est: water needs coverage at EoP 75%
 Latrine needs coverage 62%
 Est: latrine needs coverage at EoP 34%
 Bathing space coverage 0%
 Est: bathroom needs coverage at EoP 0%
 Hygiene kits coverage 0%
 Water facilities management Set up but low results



Health for the period of #N/A



Protection as of 01-01-15

Child protection case management NA
 Case management - adults NA
 Psychosocial support NA
 Child friendly spaces (CFS) NA
 Women and girls centre NA
 GBV related health services NA
 Community based protection group NA
 Transferring protection skills NA
 Adolescent assets & life skills building NA
 Protection monitoring Yes
 Safety audits NA
 Family tracing NA



Shelter/NFI as of 01-01-15



CCCM as of 01-01-15

CCCM Type Focal Point
 CCCM Organization UNHCR
 Opening Date 0

Complaints mechanism in place

Gaps :Livelihood :

Population dynamics

Repartition by Ethnicities (estimated)

Food : (last food distributions)

Education as of 01-01-15

	#TLS	# Enrolled		# Teacher	
		Male	Female	Male	Female
ECCD	2	30	40	0	1
Primary	1	319	235	3	1
Post-Prim.	1	39	2	2	0
Total	4	388	277	5	2



Food (Monthly Household Ration)

Rice 50 kg Salt 0.8 kg
 Pulses 4.8 kg Dried fish 1.9 kg
 Oil 5 l.

Lasts NFI Distributions:

UNHCR 2014-09-18



Nutrition as of 01-01-15

Therapeutic Care Program(OTP/SC) No
 Blanket Sup. Feeding Program(BSFP) No
 Targeted Sup. Feeding for MAM (TSFP) No
 Infant and Young Child Feeding support No
 Mental Health Care Practice(MHCP) No
 Micro-nutrient supplementation(MMN) No
 Ante Natal Care activity(ANC) No
 Mental Health Care Practice(MHCP) No
 Screening No

For more information, contact UNHCR Yangon Information Management Unit - ricouart@unhcr.org
 or the national CCCM cluster coordinator- benson@unhcr.org

Total Number of IDP

1,274

Total Number of Households

427

Geographic Data

GPS Coordinates

State / Region : Rakhine
 Township : Kyauk_Phyu
 Vil. Tract / Town : Gone Chein
 Village/Ward : Say Poke Kay

Latitude : 19.42°
 Longitude : 93.51°

Available Services (in camp, outside the camp, no access) as of #N/A



The interagency camp profiling process is an on-going activity promoted, coordinated and delivered by the Shelter/NFI/CCCM Cluster. The information is collected from a number of sources and compiled into a series of a single camp profiles. This document represents single camp profile. The source of information are cluster focal points.



Access to Services and Sectoral Needs



Water & Sanitation as of 01-02-15

Water needs coverage (exclu: HH soln:)	100%
Potential Water coverage (inclu: HWTS)	100%
Est: water needs coverage at EoP	100%
Latrine needs coverage	100%
Est: latrine needs coverage at EoP	100%
Bathing space coverage	1%
Est: bathroom needs coverage at EoP	100%
Hygiene kits coverage	95%
Water facilities management	Set up but low results



Health for the period of #N/A



Protection as of 01-01-15

Child protection case management	NA
Case management - adults	NA
Psychosocial support	NA
Child friendly spaces (CFS)	NA
Women and girls centre	NA
GBV related health services	NA
Community based protection group	NA
Transferring protection skills	NA
Adolescent assets & life skills building	NA
Protection monitoring	Yes
Safety audits	NA
Family tracing	NA



Shelter/NFI as of 01-01-15

Total number of built shelters	53
Shelter Coverage	99%
Household covered by temporary shelters	424
Total number of Building Shelters	0

Available infrastructure:



CCCM as of 01-01-15

CCCM Type	Focal Point
CCCM Organization	UNHCR
Opening Date	0

Complaints mechanism in place

Gaps:

Livelihood:

Food : (last food distributions)

Population dynamics

Repartition by Ethnicities (estimated)



Education as of 01-01-15

	#TLS	# Enrolled		# Teacher	
		Male	Female	Male	Female
ECCD	0	0	0	0	0
Primary	0	0	0	0	0
Post-Prim.	0	0	0	0	0
Total	0	0	0	0	0



Food (Monthly Household Ration)

Rice	50 kg	Salt	0.8 kg
Pulses	4.8 kg	Dried fish	1.9 kg
Oil	5 l.		

Lasts NFI Distributions:

UNICEF	2013-02-08
UNHCR	2012-12-10



Nutrition as of 01-01-15

Therapeutic Care Program(OTP/SC)	No
Blanket Sup. Feeding Program(BSFP)	No
Targeted Sup. Feeding for MAM (TSFP)	No
Infant and Young Child Feeding support	No
Mental Health Care Practice(MHCP)	No
Micro-nutrient supplementation(MMN)	No
Ante Natal Care activity(ANC)	No
Mental Health Care Practice(MHCP)	No
Screening	No

For more information, contact UNHCR Yangon Information Management Unit - ricouart@unhcr.org
 or the national CCCM cluster coordinator- benson@unhcr.org

Total Number of IDP

327

Total Number of Households

65

Geographic Data

GPS Coordinates

State / Region : Rakhine
 Township : Kyauk_Phyu
 Vil. Tract / Town : Taung Yin
 Village/Ward : Ka Nyin Taw

Latitude : 19.42°
 Longitude : 93.55°

Available Services (in camp, outside the camp, no access) as of #N/A



The interagency camp profiling process is an on-going activity promoted, coordinated and delivered by the Shelter/NFI/CCCM Cluster. The information is collected from a number of sources and compiled into a series of a single camp profiles. This document represents single camp profile. The source of information are cluster focal points.



Access to Services and Sectoral Needs



Water & Sanitation as of 01-02-15

Water needs coverage (exclu: HH soln:)	100%
Potential Water coverage (inclu: HWTS)	100%
Est: water needs coverage at EoP	100%
Latrine needs coverage	88%
Est: latrine needs coverage at EoP	100%
Bathing space coverage	2%
Est: bathroom needs coverage at EoP	100%
Hygiene kits coverage	100%
Water facilities management	Set up but low results



Health for the period of #N/A



Protection as of 01-01-15

Child protection case management	NA
Case management - adults	NA
Psychosocial support	NA
Child friendly spaces (CFS)	NA
Women and girls centre	NA
GBV related health services	NA
Community based protection group	NA
Transferring protection skills	NA
Adolescent assets & life skills building	NA
Protection monitoring	Yes
Safety audits	NA
Family tracing	NA



Shelter/NFI as of 01-01-15

Total number of built shelters	7
Shelter Coverage	86%
Household covered by temporary shelters	56
Total number of Building Shelters	0

Available infrastructure:



CCCM as of 01-01-15

CCCM Type	Focal Point
CCCM Organization	UNHCR
Opening Date	0

Complaints mechanism in place

Gaps:

Livelihood:

Food : (last food distributions)

Population dynamics

Repartition by Ethnicities (estimated)



Education as of 01-01-15

	#TLS	# Enrolled		# Teacher	
		Male	Female	Male	Female
ECCD	0	0	0	0	0
Primary	0	0	0	0	0
Post-Prim.	0	0	0	0	0
Total	0	0	0	0	0



Food (Monthly Household Ration)

Rice	50 kg	Salt	0.8 kg
Pulses	4.8 kg	Dried fish	1.9 kg
Oil	5 l.		

Lasts NFI Distributions:

UNICEF	2013-02-08
UNHCR	2012-12-10



Nutrition as of 01-01-15

Therapeutic Care Program(OTP/SC)	No
Blanket Sup. Feeding Program(BSFP)	No
Targeted Sup. Feeding for MAM (TSFP)	No
Infant and Young Child Feeding support	No
Mental Health Care Practice(MHCP)	No
Micro-nutrient supplementation(MMN)	No
Ante Natal Care activity(ANC)	No
Mental Health Care Practice(MHCP)	No
Screening	No

For more information, contact UNHCR Yangon Information Management Unit - ricouart@unhcr.org
 or the national CCCM cluster coordinator- benson@unhcr.org

Total Number of IDP

187

Total Number of Households

60

Geographic Data

GPS Coordinates

State / Region : Rakhine

Latitude : 19.09°

Township : Ramree

Longitude : 93.86°

Vil. Tract / Town : Kha Maung Chi Taing

Village/Ward : 0

Available Services (in camp, outside the camp, no access) as of #N/A



The interagency camp profiling process is an on-going activity promoted, coordinated and delivered by the Shelter/NFI/CCCM Cluster. The information is collected from a number of sources and compiled into a series of a single camp profiles. This document represents single camp profile. The source of information are cluster focal points.



Access to Services and Sectoral Needs



Water & Sanitation as of 01-02-15

Water needs coverage (exclu: HH soln:)	100%
Potential Water coverage (inclu: HWTS)	100%
Est: water needs coverage at EoP	100%
Latrine needs coverage	100%
Est: latrine needs coverage at EoP	100%
Bathing space coverage	26%
Est: bathroom needs coverage at EoP	100%
Hygiene kits coverage	100%
Water facilities management	Set up but low results



Health for the period of #N/A



Protection as of 01-01-15

Child protection case management	NA
Case management - adults	NA
Psychosocial support	NA
Child friendly spaces (CFS)	NA
Women and girls centre	NA
GBV related health services	NA
Community based protection group	Yes
Transferring protection skills	NA
Adolescent assets & life skills building	NA
Protection monitoring	Yes
Safety audits	NA
Family tracing	NA



Shelter/NFI as of 01-01-15

Total number of built shelters	12
Shelter Coverage	160%
Household covered by temporary shelters	96
Total number of Building Shelters	0

Available infrastructure:



CCCM as of 01-01-15

CCCM Type	Focal Point
CCCM Organization	UNHCR
Opening Date	0

Complaints mechanism in place

Gaps:

Livelihood:

Food : (last food distributions)

Population dynamics

Repartition by Ethnicities (estimated)



Education as of 01-01-15

	#TLS	# Enrolled		# Teacher	
		Male	Female	Male	Female
ECCD	0	0	0	0	0
Primary	0	0	0	0	0
Post-Prim.	0	0	0	0	0
Total	0	0	0	0	0



Food (Monthly Household Ration)

Rice	50 kg	Salt	0.8 kg
Pulses	4.8 kg	Dried fish	1.9 kg
Oil	5 l.		

Lasts NFI Distributions:

UNICEF	2013-02-08
UNHCR	2012-11-19



Nutrition as of 01-01-15

Therapeutic Care Program(OTP/SC)	No
Blanket Sup. Feeding Program(BSFP)	No
Targeted Sup. Feeding for MAM (TSFP)	No
Infant and Young Child Feeding support	No
Mental Health Care Practice(MHCP)	No
Micro-nutrient supplementation(MMN)	No
Ante Natal Care activity(ANC)	No
Mental Health Care Practice(MHCP)	No
Screening	No

For more information, contact UNHCR Yangon Information Management Unit - ricouart@unhcr.org or the national CCCM cluster coordinator- benson@unhcr.org

Total Number of IDP

77

Total Number of Households

18

Geographic Data

GPS Coordinates

State / Region : Rakhine

Latitude : 19.09°

Township : Ramree

Longitude : 93.87°

Vil. Tract / Town : Kha Maung Chi Taing

Village/Ward : 0

Available Services (in camp, outside the camp, no access) as of #N/A



The interagency camp profiling process is an on-going activity promoted, coordinated and delivered by the Shelter/NFI/CCCM Cluster. The information is collected from a number of sources and compiled into a series of a single camp profiles. This document represents single camp profile. The source of information are cluster focal points.



Population dynamics

Repartition by Ethnicities (estimated)

Access to Services and Sectoral Needs



Water & Sanitation as of 01-02-15

Water needs coverage (exclu: HH soln:)	100%
Potential Water coverage (inclu: HWTS)	100%
Est: water needs coverage at EoP	100%
Latrine needs coverage	100%
Est: latrine needs coverage at EoP	100%
Bathing space coverage	n/a
Est: bathroom needs coverage at EoP	n/a
Hygiene kits coverage	n/a
Water facilities management	Not yet planned



Health for the period of #N/A



Protection as of 01-01-15

Child protection case management	NA
Case management - adults	NA
Psychosocial support	NA
Child friendly spaces (CFS)	NA
Women and girls centre	NA
GBV related health services	NA
Community based protection group	NA
Transferring protection skills	NA
Adolescent assets & life skills building	NA
Protection monitoring	Yes
Safety audits	NA
Family tracing	NA



Shelter/NFI as of 01-01-15



CCCM as of 01-01-15

CCCM Type	Focal Point
CCCM Organization	UNHCR
Opening Date	0

Complaints mechanism in place

Gaps :Livelihood :Food : (last food distributions)

Education as of 01-01-15

	#TLS	# Enrolled		# Teacher	
		Male	Female	Male	Female
ECCD	0	0	0	0	0
Primary	0	0	0	0	0
Post-Prim.	0	0	0	0	0
Total	0	0	0	0	0



Food (Monthly Household Ration)

Rice	50 kg	Salt	0.8 kg
Pulses	4.8 kg	Dried fish	1.9 kg
Oil	5 l.		

Lasts NFI Distributions:

UNICEF	2013-02-08
UNHCR	2012-11-19



Nutrition as of 01-01-15

Therapeutic Care Program(OTP/SC)	No
Blanket Sup. Feeding Program(BSFP)	No
Targeted Sup. Feeding for MAM (TSFP)	No
Infant and Young Child Feeding support	No
Mental Health Care Practice(MHCP)	No
Micro-nutrient supplementation(MMN)	No
Ante Natal Care activity(ANC)	No
Mental Health Care Practice(MHCP)	No
Screening	No

For more information, contact UNHCR Yangon Information Management Unit - ricouart@unhcr.org or the national CCCM cluster coordinator- benson@unhcr.org

Total Number of IDP

37

Total Number of Households

6

Geographic Data

GPS Coordinates

State / Region : Rakhine
 Township : Maungdaw
 Vil. Tract / Town : Urban
 Village/Ward : 0

Latitude : 20.82°
 Longitude : 92.36°

Available Services (in camp, outside the camp, no access) as of #N/A



The interagency camp profiling process is an on-going activity promoted, coordinated and delivered by the Shelter/NFI/CCCM Cluster. The information is collected from a number of sources and compiled into a series of a single camp profiles. This document represents single camp profile. The source of information are cluster focal points.



Access to Services and Sectoral Needs



Water & Sanitation as of #N/A



Protection as of 01-01-15



CCCM as of 01-01-15

Population dynamics

Repartition by Ethnicities (estimated)

Child protection case management NA
 Case management - adults NA
 Psychosocial support NA
 Child friendly spaces (CFS) NA
 Women and girls centre NA
 GBV related health services NA
 Community based protection group NA
 Transferring protection skills Yes
 Adolescent assets & life skills building NA
 Protection monitoring Yes
 Safety audits Yes
 Family tracing NA

CCCM Type Focal Point
 CCCM Organization UNHCR
 Opening Date 0

Gaps :



Health for the period of #N/A



Shelter/NFI as of 01-01-15

Livelihood :

Food : (last food distributions)



Education as of 01-01-15

	#TLS	# Enrolled		# Teacher	
		Male	Female	Male	Female
ECCD	0	0	0	0	0
Primary	0	0	0	0	0
Post-Prim.	0	0	0	0	0
Total	0	0	0	0	0



Food (Monthly Household Ration)

Rice	50 kg	Salt	0.8 kg
Pulses	4.8 kg	Dried fish	1.9 kg
Oil	5 l.		

Lasts NFI Distributions:

UNHCR

2014-12-23



Nutrition as of 01-01-15

Therapeutic Care Program(OTP/SC) No
 Blanket Sup. Feeding Program(BSFP) No
 Targeted Sup. Feeding for MAM (TSFP) No
 Infant and Young Child Feeding support No
 Mental Health Care Practice(MHCP) No
 Micro-nutrient supplementation(MMN) No
 Ante Natal Care activity(ANC) No
 Mental Health Care Practice(MHCP) No
 Screening No

For more information, contact UNHCR Yangon Information Management Unit - ricouart@unhcr.org
 or the national CCCM cluster coordinator- benson@unhcr.org

Total Number of IDP

102

Total Number of Households

20

Geographic Data

GPS Coordinates

State / Region : Rakhine

Latitude : 20.83°

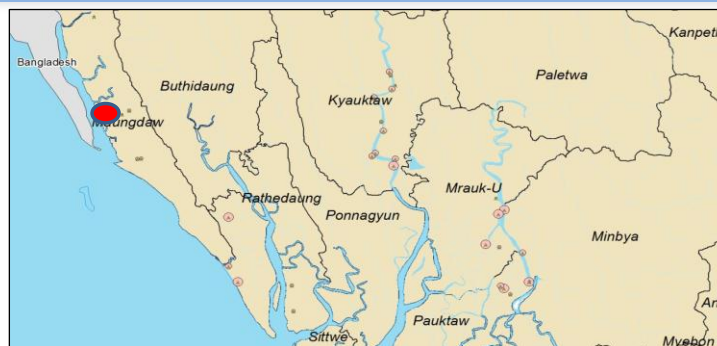
Township : Maungdaw

Longitude : 92.36°

Vil. Tract / Town : Myo Ma (North) Ward

Village/Ward : 0

Available Services (in camp, outside the camp, no access) as of #N/A



The interagency camp profiling process is an on-going activity promoted, coordinated and delivered by the Shelter/NFI/CCCM Cluster. The information is collected from a number of sources and compiled into a series of a single camp profiles. This document represents single camp profile. The source of information are cluster focal points.



Access to Services and Sectoral Needs



Water & Sanitation as of #N/A



Protection as of 01-01-15

Child protection case management	NA
Case management - adults	NA
Psychosocial support	NA
Child friendly spaces (CFS)	NA
Women and girls centre	NA
GBV related health services	NA
Community based protection group	NA
Transferring protection skills	Yes
Adolescent assets & life skills building	NA
Protection monitoring	Yes
Safety audits	NA
Family tracing	NA



CCCM as of 01-01-15

CCCM Type	Focal Point
CCCM Organization	UNHCR
Opening Date	0

Gaps :Livelihood :

Health for the period of #N/A



Shelter/NFI as of 01-01-15

Population dynamics

Repartition by Ethnicities (estimated)



Education as of 01-01-15

	#TLS	# Enrolled		# Teacher	
		Male	Female	Male	Female
ECCD	0	0	0	0	0
Primary	0	0	0	0	0
Post-Prim.	0	0	0	0	0
Total	0	0	0	0	0



Food (Monthly Household Ration)

Rice	50 kg	Salt	0.8 kg
Pulses	4.8 kg	Dried fish	1.9 kg
Oil	5 l.		

Lasts NFI Distributions:

UNHCR

2014-12-17



Nutrition as of 01-01-15

Therapeutic Care Program(OTP/SC)	No
Blanket Sup. Feeding Program(BSFP)	No
Targeted Sup. Feeding for MAM (TSFP)	No
Infant and Young Child Feeding support	No
Mental Health Care Practice(MHCP)	No
Micro-nutrient supplementation(MMN)	No
Ante Natal Care activity(ANC)	No
Mental Health Care Practice(MHCP)	No
Screening	No

For more information, contact UNHCR Yangon Information Management Unit - ricouart@unhcr.org or the national CCCM cluster coordinator- benson@unhcr.org

Total Number of IDP

110

Total Number of Households

16

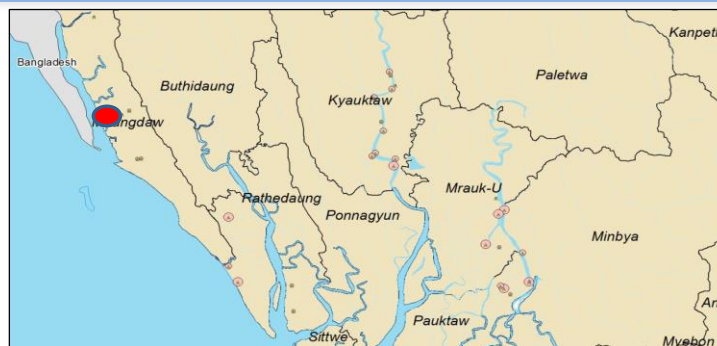
Geographic Data

GPS Coordinates

State / Region : Rakhine
 Township : Maungdaw
 Vil. Tract / Town : Myo Ma (North) Ward
 Village/Ward : 0

Latitude : 20.82°
 Longitude : 92.37°

Available Services (in camp, outside the camp, no access) as of #N/A



The interagency camp profiling process is an on-going activity promoted, coordinated and delivered by the Shelter/NFI/CCCM Cluster. The information is collected from a number of sources and compiled into a series of a single camp profiles. This document represents single camp profile. The source of information are cluster focal points.



Access to Services and Sectoral Needs



Water & Sanitation as of #N/A



Protection as of 01-01-15



CCCM as of 01-01-15

Population dynamics

Repartition by Ethnicities (estimated)

Child protection case management NA
 Case management - adults NA
 Psychosocial support NA
 Child friendly spaces (CFS) NA
 Women and girls centre NA
 GBV related health services NA
 Community based protection group Yes
 Transferring protection skills Yes
 Adolescent assets & life skills building NA
 Protection monitoring Yes
 Safety audits Yes
 Family tracing NA

CCCM Type Focal Point
 CCCM Organization UNHCR
 Opening Date 0

Gaps :



Health for the period of #N/A



Shelter/NFI as of 01-01-15

Livelihood :

Food : (last food distributions)



Education as of 01-01-15

	#TLS	# Enrolled		# Teacher	
		Male	Female	Male	Female
ECCD	0	0	0	0	0
Primary	0	0	0	0	0
Post-Prim.	0	0	0	0	0
Total	0	0	0	0	0



Food (Monthly Household Ration)

Rice	50 kg	Salt	0.8 kg
Pulses	4.8 kg	Dried fish	1.9 kg
Oil	5 l.		

Lasts NFI Distributions:

UNHCR 2013-03-14



Nutrition as of 01-01-15

Therapeutic Care Program(OTP/SC) No
 Blanket Sup. Feeding Program(BSFP) No
 Targeted Sup. Feeding for MAM (TSFP) No
 Infant and Young Child Feeding support No
 Mental Health Care Practice(MHCP) No
 Micro-nutrient supplementation(MMN) No
 Ante Natal Care activity(ANC) No
 Mental Health Care Practice(MHCP) No
 Screening No

For more information, contact UNHCR Yangon Information Management Unit - ricouart@unhcr.org
 or the national CCCM cluster coordinator- benson@unhcr.org

Total Number of IDP

38

Total Number of Households

5

Geographic Data

GPS Coordinates

State / Region : Rakhine

Latitude : 20.83°

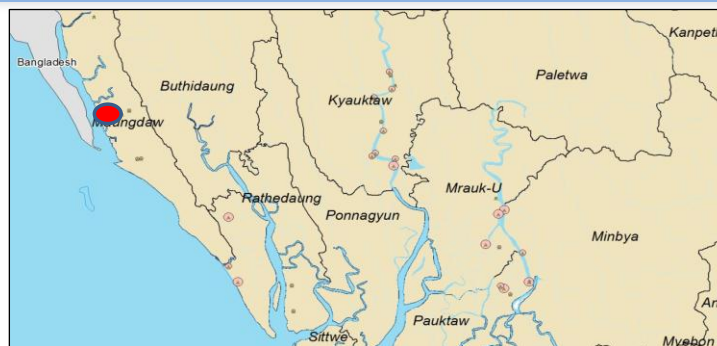
Township : Maungdaw

Longitude : 92.37°

Vil. Tract / Town : Ywar Thit Kay Ward

Village/Ward : 0

Available Services (in camp, outside the camp, no access) as of #N/A



The interagency camp profiling process is an on-going activity promoted, coordinated and delivered by the Shelter/NFI/CCCM Cluster. The information is collected from a number of sources and compiled into a series of a single camp profiles. This document represents single camp profile. The source of information are cluster focal points.



Population dynamics

Repartition by Ethnicities (estimated)

Access to Services and Sectoral Needs



Water & Sanitation as of #N/A



Protection as of 01-01-15

Child protection case management	NA
Case management - adults	NA
Psychosocial support	NA
Child friendly spaces (CFS)	NA
Women and girls centre	NA
GBV related health services	NA
Community based protection group	Yes
Transferring protection skills	Yes
Adolescent assets & life skills building	NA
Protection monitoring	Yes
Safety audits	NA
Family tracing	NA



CCCM as of 01-01-15

CCCM Type	Focal Point
CCCM Organization	UNHCR
Opening Date	0

Complaints mechanism in place

Gaps :Livelihood :

Health for the period of #N/A



Shelter/NFI as of 01-01-15

Food : (last food distributions)

Education as of 01-01-15

	#TLS	# Enrolled		# Teacher	
		Male	Female	Male	Female
ECCD	0	0	0	0	0
Primary	0	0	0	0	0
Post-Prim.	0	0	0	0	0
Total	0	0	0	0	0



Food (Monthly Household Ration)

Rice	50 kg	Salt	0.8 kg
Pulses	4.8 kg	Dried fish	1.9 kg
Oil	5 l.		

Lasts NFI Distributions:

UNHCR

2015-01-06



Nutrition as of 01-01-15

Therapeutic Care Program(OTP/SC)	No
Blanket Sup. Feeding Program(BSFP)	No
Targeted Sup. Feeding for MAM (TSFP)	No
Infant and Young Child Feeding support	No
Mental Health Care Practice(MHCP)	No
Micro-nutrient supplementation(MMN)	No
Ante Natal Care activity(ANC)	No
Mental Health Care Practice(MHCP)	No
Screening	No

For more information, contact UNHCR Yangon Information Management Unit - ricouart@unhcr.org or the national CCCM cluster coordinator- benson@unhcr.org

Total Number of IDP

35

Total Number of Households

5

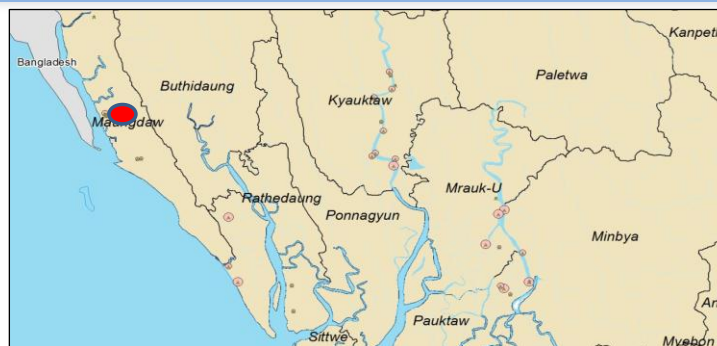
Geographic Data

GPS Coordinates

State / Region : Rakhine
 Township : Maungdaw
 Vil. Tract / Town : Myo Thu Gyi
 Village/Ward : Ywar Haung

Latitude : 20.82°
 Longitude : 92.40°

Available Services (in camp, outside the camp, no access) as of #N/A



The interagency camp profiling process is an on-going activity promoted, coordinated and delivered by the Shelter/NFI/CCCM Cluster. The information is collected from a number of sources and compiled into a series of a single camp profiles. This document represents single camp profile. The source of information are cluster focal points.



Access to Services and Sectoral Needs



Water & Sanitation as of #N/A



Protection as of 01-01-15



CCCM as of 01-01-15

Population dynamics

Repartition by Ethnicities (estimated)

Child protection case management NA
 Case management - adults NA
 Psychosocial support NA
 Child friendly spaces (CFS) NA
 Women and girls centre NA
 GBV related health services NA
 Community based protection group Yes
 Transferring protection skills Yes
 Adolescent assets & life skills building NA
 Protection monitoring Yes
 Safety audits NA
 Family tracing NA

CCCM Type Focal Point
 CCCM Organization UNHCR
 Opening Date 0

Gaps :



Health for the period of #N/A



Shelter/NFI as of 01-01-15

Livelihood :

Food : (last food distributions)



Education as of 01-01-15

	#TLS	# Enrolled		# Teacher	
		Male	Female	Male	Female
ECCD	0	0	0	0	0
Primary	0	0	0	0	0
Post-Prim.	0	0	0	0	0
Total	0	0	0	0	0



Food (Monthly Household Ration)

Rice	50 kg	Salt	0.8 kg
Pulses	4.8 kg	Dried fish	1.9 kg
Oil	5 l.		

Lasts NFI Distributions:

UNHCR

2014-12-18



Nutrition as of 01-01-15

Therapeutic Care Program(OTP/SC) No
 Blanket Sup. Feeding Program(BSFP) No
 Targeted Sup. Feeding for MAM (TSFP) No
 Infant and Young Child Feeding support No
 Mental Health Care Practice(MHCP) No
 Micro-nutrient supplementation(MMN) No
 Ante Natal Care activity(ANC) No
 Mental Health Care Practice(MHCP) No
 Screening No

For more information, contact UNHCR Yangon Information Management Unit - ricouart@unhcr.org
 or the national CCCM cluster coordinator- benson@unhcr.org

Total Number of IDP

289

Total Number of Households

48

Geographic Data

GPS Coordinates

State / Region : Rakhine

Latitude : 20.71°

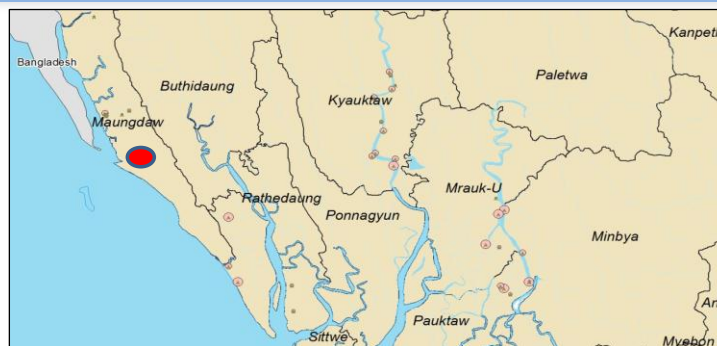
Township : Maungdaw

Longitude : 92.44°

Vil. Tract / Town : Than Dar

Village/Ward : Myo Thu Gyi (Yar Zar)

Available Services (in camp, outside the camp, no access) as of #N/A



The interagency camp profiling process is an on-going activity promoted, coordinated and delivered by the Shelter/NFI/CCCM Cluster. The information is collected from a number of sources and compiled into a series of a single camp profiles. This document represents single camp profile. The source of information are cluster focal points.



Access to Services and Sectoral Needs



Water & Sanitation as of #N/A



Protection as of 01-01-15

Child protection case management	NA
Case management - adults	NA
Psychosocial support	NA
Child friendly spaces (CFS)	NA
Women and girls centre	NA
GBV related health services	NA
Community based protection group	Yes
Transferring protection skills	Yes
Adolescent assets & life skills building	NA
Protection monitoring	Yes
Safety audits	NA
Family tracing	NA



CCCM as of 01-01-15

CCCM Type	Focal Point
CCCM Organization	UNHCR
Opening Date	0

Gaps :

Livelihood :

Population dynamics

Repartition by Ethnicities (estimated)



Health for the period of #N/A



Shelter/NFI as of 01-01-15

Food : (last food distributions)



Education as of 01-01-15

	#TLS	# Enrolled		# Teacher	
		Male	Female	Male	Female
ECCD	0	0	0	0	0
Primary	0	0	0	0	0
Post-Prim.	0	0	0	0	0
Total	0	0	0	0	0



Food (Monthly Household Ration)

Rice	50 kg	Salt	0.8 kg
Pulses	4.8 kg	Dried fish	1.9 kg
Oil	5 l.		

Lasts NFI Distributions:

UNHCR

2013-01-18



Nutrition as of 01-01-15

Therapeutic Care Program(OTP/SC)	No
Blanket Sup. Feeding Program(BSFP)	No
Targeted Sup. Feeding for MAM (TSFP)	No
Infant and Young Child Feeding support	No
Mental Health Care Practice(MHCP)	No
Micro-nutrient supplementation(MMN)	No
Ante Natal Care activity(ANC)	No
Mental Health Care Practice(MHCP)	No
Screening	No

For more information, contact UNHCR Yangon Information Management Unit - ricouart@unhcr.org or the national CCCM cluster coordinator- benson@unhcr.org

Total Number of IDP

59

Total Number of Households

8

Geographic Data

GPS Coordinates

State / Region : Rakhine

Latitude : 21.07°

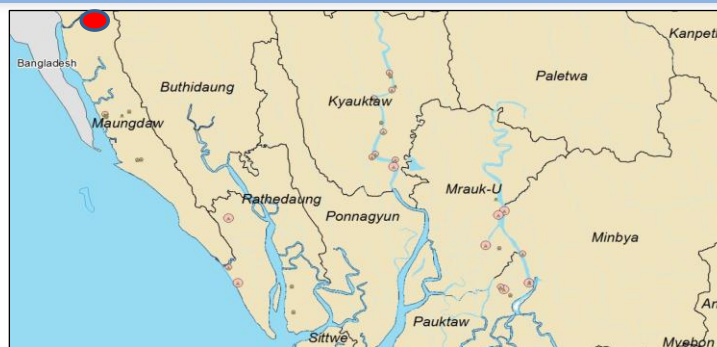
Township : Maungdaw

Longitude : 92.34°

Vil. Tract / Town : Laung Don

Village/Ward : Laung Done Zay Di

Available Services (in camp, outside the camp, no access) as of #N/A



The interagency camp profiling process is an on-going activity promoted, coordinated and delivered by the Shelter/NFI/CCCM Cluster. The information is collected from a number of sources and compiled into a series of a single camp profiles. This document represents single camp profile. The source of information are cluster focal points.



Access to Services and Sectoral Needs



Water & Sanitation as of #N/A



Protection as of 01-01-15

Child protection case management	NA
Case management - adults	NA
Psychosocial support	NA
Child friendly spaces (CFS)	NA
Women and girls centre	NA
GBV related health services	NA
Community based protection group	NA
Transferring protection skills	Yes
Adolescent assets & life skills building	NA
Protection monitoring	Yes
Safety audits	NA
Family tracing	NA



CCCM as of 01-01-15

CCCM Type	Focal Point
CCCM Organization	UNHCR
Opening Date	0

Gaps :

Livelihood :

Population dynamics

Repartition by Ethnicities (estimated)



Health for the period of #N/A



Shelter/NFI as of 01-01-15

Food : (last food distributions)



Education as of 01-01-15

	#TLS	# Enrolled		# Teacher	
		Male	Female	Male	Female
ECCD	0	0	0	0	0
Primary	0	0	0	0	0
Post-Prim.	0	0	0	0	0
Total	0	0	0	0	0



Food (Monthly Household Ration)

Rice	50 kg	Salt	0.8 kg
Pulses	4.8 kg	Dried fish	1.9 kg
Oil	5 l.		

Lasts NFI Distributions:

UNHCR 2015-01-06



Nutrition as of 01-01-15

Therapeutic Care Program(OTP/SC)	No
Blanket Sup. Feeding Program(BSFP)	No
Targeted Sup. Feeding for MAM (TSFP)	No
Infant and Young Child Feeding support	No
Mental Health Care Practice(MHCP)	No
Micro-nutrient supplementation(MMN)	No
Ante Natal Care activity(ANC)	No
Mental Health Care Practice(MHCP)	No
Screening	No

For more information, contact UNHCR Yangon Information Management Unit - ricouart@unhcr.org or the national CCCM cluster coordinator- benson@unhcr.org

Total Number of IDP

392

Total Number of Households

52

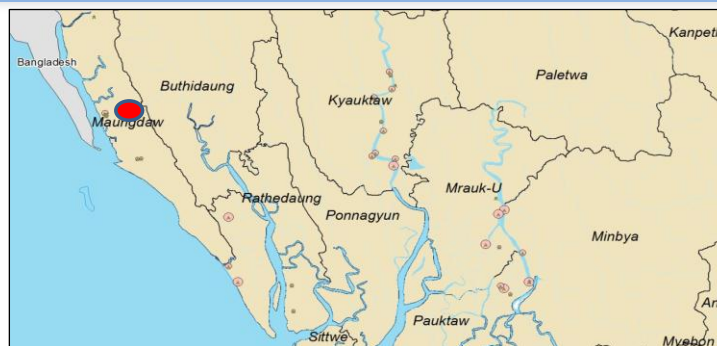
Geographic Data

GPS Coordinates

State / Region : Rakhine
 Township : Maungdaw
 Vil. Tract / Town : Myo Thu Gyi
 Village/Ward : 0

Latitude : 20.83°
 Longitude : 92.42°

Available Services (in camp, outside the camp, no access) as of #N/A



The interagency camp profiling process is an on-going activity promoted, coordinated and delivered by the Shelter/NFI/CCCM Cluster. The information is collected from a number of sources and compiled into a series of a single camp profiles. This document represents single camp profile. The source of information are cluster focal points.



Access to Services and Sectoral Needs



Water & Sanitation as of #N/A



Protection as of 01-01-15



CCCM as of 01-01-15

Population dynamics

Repartition by Ethnicities (estimated)

Child protection case management NA
 Case management - adults NA
 Psychosocial support NA
 Child friendly spaces (CFS) NA
 Women and girls centre NA
 GBV related health services NA
 Community based protection group NA
 Transferring protection skills Yes
 Adolescent assets & life skills building NA
 Protection monitoring Yes
 Safety audits NA
 Family tracing NA

CCCM Type Focal Point
 CCCM Organization UNHCR
 Opening Date 0
 Complaints mechanism in place

Gaps :



Health for the period of #N/A



Shelter/NFI as of 01-01-15

Livelihood :

Food : (last food distributions)



Education as of 01-01-15

	#TLS	# Enrolled		# Teacher	
		Male	Female	Male	Female
ECCD	0	0	0	0	0
Primary	0	0	0	0	0
Post-Prim.	0	0	0	0	0
Total	0	0	0	0	0



Food (Monthly Household Ration)

Rice	50 kg	Salt	0.8 kg
Pulses	4.8 kg	Dried fish	1.9 kg
Oil	5 l.		

Lasts NFI Distributions:

UNHCR

2014-12-18



Nutrition as of 01-01-15

Therapeutic Care Program(OTP/SC) No
 Blanket Sup. Feeding Program(BSFP) No
 Targeted Sup. Feeding for MAM (TSFP) No
 Infant and Young Child Feeding support No
 Mental Health Care Practice(MHCP) No
 Micro-nutrient supplementation(MMN) No
 Ante Natal Care activity(ANC) No
 Mental Health Care Practice(MHCP) No
 Screening No

For more information, contact UNHCR Yangon Information Management Unit - ricouart@unhcr.org
 or the national CCCM cluster coordinator- benson@unhcr.org

Total Number of IDP

338

Total Number of Households

59

Geographic Data

GPS Coordinates

State / Region : Rakhine
 Township : Maungdaw
 Vil. Tract / Town : Zaw Ma Tet
 Village/Ward : Hin Thar Ya

Latitude : 20.71°
 Longitude : 92.44°

Available Services (in camp, outside the camp, no access) as of #N/A



The interagency camp profiling process is an on-going activity promoted, coordinated and delivered by the Shelter/NFI/CCCM Cluster. The information is collected from a number of sources and compiled into a series of a single camp profiles. This document represents single camp profile. The source of information are cluster focal points.



Access to Services and Sectoral Needs



Water & Sanitation as of #N/A



Protection as of 01-01-15



CCCM as of 01-01-15

Population dynamics

Repartition by Ethnicities (estimated)

Child protection case management NA
 Case management - adults NA
 Psychosocial support NA
 Child friendly spaces (CFS) NA
 Women and girls centre NA
 GBV related health services NA
 Community based protection group NA
 Transferring protection skills Yes
 Adolescent assets & life skills building NA
 Protection monitoring Yes
 Safety audits Yes
 Family tracing NA

CCCM Type Focal Point
 CCCM Organization UNHCR
 Opening Date 0

Gaps :



Health for the period of #N/A



Shelter/NFI as of 01-01-15

Livelihood :

Food : (last food distributions)



Education as of 01-01-15

	#TLS	# Enrolled		# Teacher	
		Male	Female	Male	Female
ECCD	0	0	0	0	0
Primary	0	0	0	0	0
Post-Prim.	0	0	0	0	0
Total	0	0	0	0	0



Food (Monthly Household Ration)

Rice	50 kg	Salt	0.8 kg
Pulses	4.8 kg	Dried fish	1.9 kg
Oil	5 l.		

Lasts NFI Distributions:

UNHCR

2014-12-14



Nutrition as of 01-01-15

Therapeutic Care Program(OTP/SC) No
 Blanket Sup. Feeding Program(BSFP) Yes
 Targeted Sup. Feeding for MAM (TSFP) No
 Infant and Young Child Feeding support No
 Mental Health Care Practice(MHCP) No
 Micro-nutrient supplementation(MMN) No
 Ante Natal Care activity(ANC) No
 Mental Health Care Practice(MHCP) No
 Screening No

For more information, contact UNHCR Yangon Information Management Unit - ricouart@unhcr.org
 or the national CCCM cluster coordinator- benson@unhcr.org

Total Number of IDP

911

Total Number of Households

197

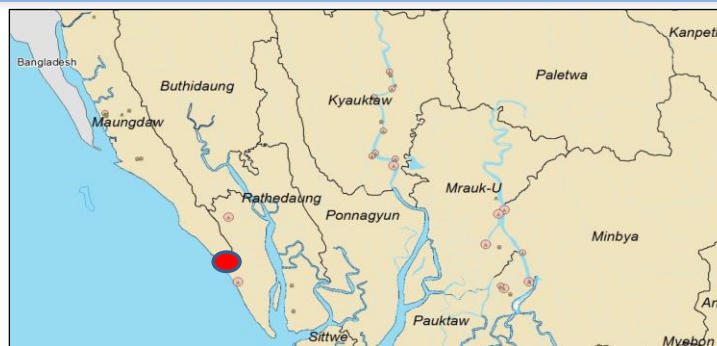
Geographic Data

GPS Coordinates

State / Region : Rakhine
 Township : Rathedaung
 Vil. Tract / Town : Koe Tan Kauk
 Village/Ward : Koe Tan Kauk Ywar Ma

Latitude : 20.45°
 Longitude : 92.64°

Available Services (in camp, outside the camp, no access) as of #N/A



The interagency camp profiling process is an on-going activity promoted, coordinated and delivered by the Shelter/NFI/CCCM Cluster. The information is collected from a number of sources and compiled into a series of a single camp profiles. This document represents single camp profile. The source of information are cluster focal points.



Population dynamics

Repartition by Ethnicities (estimated)

Access to Services and Sectoral Needs



Water & Sanitation as of 01-02-15

Water needs coverage (exclu: HH soln:)	100%
Potential Water coverage (inclu: HWTS)	100%
Est: water needs coverage at EoP	100%
Latrine needs coverage	94%
Est: latrine needs coverage at EoP	95%
Bathing space coverage	0%
Est: bathroom needs coverage at EoP	0%
Hygiene kits coverage	98%
Water facilities management	Not yet set up



Health for the period of January-15

Frequency of mobile clinic; # of day :	20
Average working hours by mobile clinic	4
# identified cases of diarrhoea	0
# identified cases of resp. tract inf.	0
# identified cases of malaria	0
# pregnant women received	Data
# clients/family planning received	Data
# emergency reproductive health cases	Data
# trained community health workers	Data
# traditional birth attendants	Data not
# midwives and auxiliary midwives	1



Education as of 01-01-15

	#TLS	# Enrolled		# Teacher	
		Male	Female	Male	Female
ECCD	1	15	20	0	1
Primary	3	445	133	4	1
Post-Prim.	1	38	10	1	0
Total	5	498	163	5	2



Food (Monthly Household Ration)

Rice	50 kg	Salt	0.8 kg
Pulses	4.8 kg	Dried fish	1.9 kg
Oil	5 l.		



Protection as of 01-01-15

Child protection case management	NA
Case management - adults	NA
Psychosocial support	NA
Child friendly spaces (CFS)	NA
Women and girls centre	NA
GBV related health services	NA
Community based protection group	Yes
Transferring protection skills	NA
Adolescent assets & life skills building	NA
Protection monitoring	Yes
Safety audits	Yes
Family tracing	NA



Shelter/NFI as of 01-01-15

Total number of built shelters	29
Shelter Coverage	118%
Household covered by temporary shelters	232
Total number of Building Shelters	0

Available infrastructure:

Lasts NFI Distributions:

UNHCR 2015-01-21



CCCM as of 01-01-15

CCCM Type	Focal Point
CCCM Organization	UNHCR
Opening Date	0

Gaps :

Livelihood :

Food : (last food distributions)



Nutrition as of 01-01-15

Therapeutic Care Program(OTP/SC)	No
Blanket Sup. Feeding Program(BSFP)	No
Targeted Sup. Feeding for MAM (TSFP)	No
Infant and Young Child Feeding support	No
Mental Health Care Practice(MHCP)	No
Micro-nutrient supplementation(MMN)	No
Ante Natal Care activity(ANC)	No
Mental Health Care Practice(MHCP)	No
Screening	No

For more information, contact UNHCR Yangon Information Management Unit - ricouart@unhcr.org
 or the national CCCM cluster coordinator- benson@unhcr.org